




Replacement Unitary Development Plan for the Bradford District Post Inquiry Modifications



Mod. reference MOD/BN/E/3	Scale. 1:2,500	Key.  Land to be deleted from Green Belt and designated as extension to adjacent Employment Site, BN/E1.14  Employment Site BN/E1.14
Site reference SOM/BN/GB1/5.01 SOM/BN/E1/5.01	Site Area. 0.71 Ha	
Address Harrogate Road, Greengates, Bradford.	OS Grid Ref. SE 1937SW	
 NORTH		© Crown copyright. All rights reserved. City of Bradford Metropolitan District Council 100019304